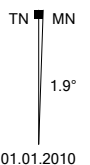
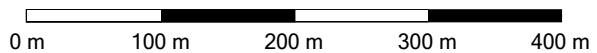


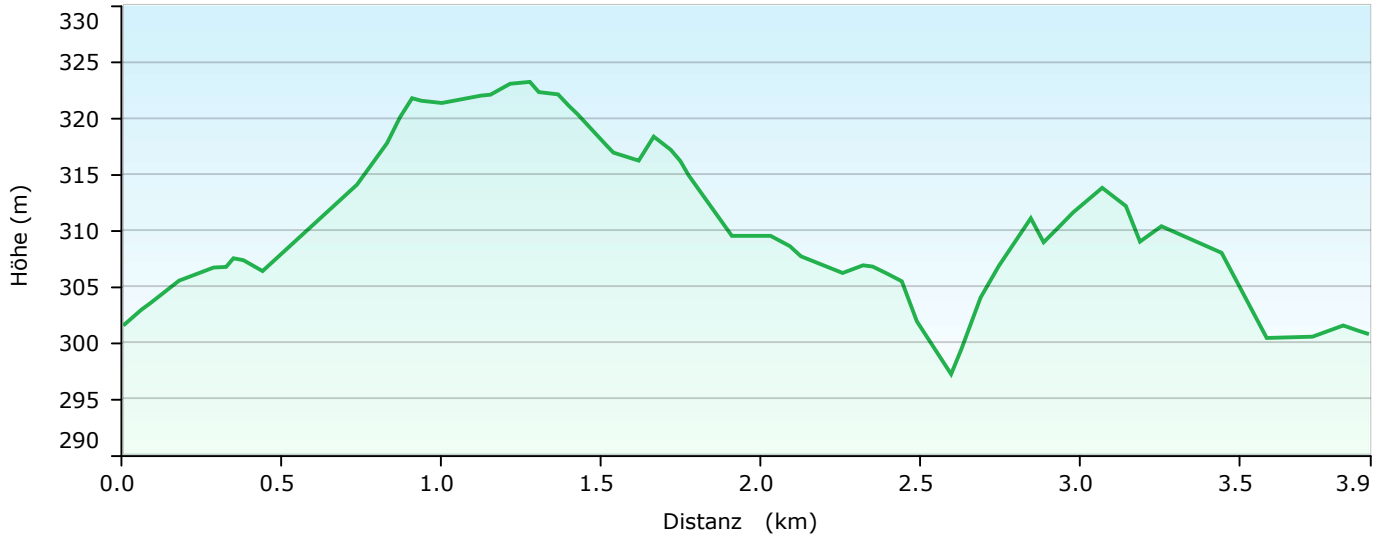


TopoActive Europe v3 West
 © (www.openstreetmap.org/copyright) 2016
 © Garmin Ltd. and Its Subsidiaries 2016
 © Openstreetmap contributors 2016
 © Openstreetmap contributors, licensed under the Open Database License
 (www.openstreetmap.org/copyright) 2016
 © licensed under the Open Database License 2016

Abenteuer-Familien-Wanderweg Stein



Grafik



Statistiken

Übersicht

Punkte: 58 Distanz: 3.9 km Fläche: 0.3 qkm

Höhe

Min.: 297 m Max.: 323 m Anstieg: 47 m Abstieg: 48 m Neigung: -0.0 %

Index	Höhe	Teilstrecke	Richtung/Teil	Position
1	301 m	56 m	21.6° wahr	N49° 24.802' E11° 01.127'
2	303 m	30 m	12.2° wahr	N49° 24.830' E11° 01.144'
3	304 m	89 m	347.9° wahr	N49° 24.846' E11° 01.150'
4	306 m	108 m	331.2° wahr	N49° 24.893' E11° 01.134'
5	307 m	39 m	37.3° wahr	N49° 24.944' E11° 01.091'
6	307 m	24 m	93.9° wahr	N49° 24.960' E11° 01.110'
7	307 m	31 m	156.9° wahr	N49° 24.960' E11° 01.130'
8	307 m	61 m	156.4° wahr	N49° 24.944' E11° 01.140'
9	306 m	296 m	151.2° wahr	N49° 24.914' E11° 01.160'
10	314 m	94 m	57.2° wahr	N49° 24.775' E11° 01.278'

16.01.2019 09:58:54 001

Index	Höhe	Teilstrecke	Richtung/Teil	Position
11	318 m	40 m	93.3° wahr	N49° 24.802' E11° 01.344'
12	320 m	38 m	88.0° wahr	N49° 24.801' E11° 01.377'
13	322 m	30 m	34.5° wahr	N49° 24.802' E11° 01.409'
14	322 m	63 m	58.9° wahr	N49° 24.815' E11° 01.423'
15	321 m	123 m	75.1° wahr	N49° 24.833' E11° 01.468'
16	322 m	30 m	31.7° wahr	N49° 24.850' E11° 01.567'
17	322 m	62 m	324.0° wahr	N49° 24.863' E11° 01.580'
18	323 m	62 m	337.6° wahr	N49° 24.890' E11° 01.550'
19	323 m	28 m	284.3° wahr	N49° 24.921' E11° 01.530'
20	322 m	61 m	174.2° wahr	N49° 24.925' E11° 01.508'
21	322 m	33 m	205.5° wahr	N49° 24.892' E11° 01.513'
22	321 m	28 m	197.7° wahr	N49° 24.876' E11° 01.502'
23	320 m	90 m	259.0° wahr	N49° 24.862' E11° 01.494'
24	318 m	23 m	284.2° wahr	N49° 24.853' E11° 01.422'
25	317 m	80 m	238.1° wahr	N49° 24.856' E11° 01.403'
26	316 m	47 m	168.5° wahr	N49° 24.833' E11° 01.347'
27	318 m	52 m	210.1° wahr	N49° 24.808' E11° 01.355'
28	317 m	31 m	232.7° wahr	N49° 24.783' E11° 01.333'
29	316 m	25 m	272.8° wahr	N49° 24.773' E11° 01.313'
30	315 m	136 m	169.2° wahr	N49° 24.774' E11° 01.292'
31	309 m	121 m	140.3° wahr	N49° 24.702' E11° 01.313'
32	309 m	61 m	129.8° wahr	N49° 24.651' E11° 01.377'

16.01.2019 09:58:54 001

Index	Höhe	Teilstrecke	Richtung/Teil	Position
33	309 m	35 m	203.0° wahr	N49° 24.630' E11° 01.416'
34	308 m	131 m	219.2° wahr	N49° 24.613' E11° 01.405'
35	306 m	64 m	194.0° wahr	N49° 24.559' E11° 01.336'
36	307 m	30 m	198.6° wahr	N49° 24.525' E11° 01.323'
37	307 m	45 m	190.5° wahr	N49° 24.510' E11° 01.315'
38	306 m	46 m	177.2° wahr	N49° 24.485' E11° 01.308'
39	305 m	47 m	257.6° wahr	N49° 24.460' E11° 01.310'
40	302 m	108 m	226.4° wahr	N49° 24.455' E11° 01.273'
41	297 m	32 m	211.2° wahr	N49° 24.415' E11° 01.208'
42	299 m	61 m	235.1° wahr	N49° 24.400' E11° 01.194'
43	304 m	57 m	266.0° wahr	N49° 24.381' E11° 01.153'
44	307 m	100 m	268.5° wahr	N49° 24.379' E11° 01.106'
45	311 m	40 m	340.0° wahr	N49° 24.378' E11° 01.023'
46	309 m	47 m	312.8° wahr	N49° 24.398' E11° 01.011'
47	310 m	46 m	337.0° wahr	N49° 24.416' E11° 00.983'
48	312 m	91 m	349.1° wahr	N49° 24.438' E11° 00.968'
49	314 m	75 m	20.2° wahr	N49° 24.487' E11° 00.954'
50	312 m	44 m	24.7° wahr	N49° 24.525' E11° 00.975'
51	309 m	67 m	332.3° wahr	N49° 24.546' E11° 00.990'
52	310 m	189 m	338.2° wahr	N49° 24.578' E11° 00.965'
53	308 m	142 m	29.9° wahr	N49° 24.673' E11° 00.906'
54	300 m	143 m	75.6° wahr	N49° 24.739' E11° 00.965'

Index	Höhe	Teilstrecke	Richtung/Teil	Position
55	300 m	97 m	42.5° wahr	N49° 24.758' E11° 01.080'
56	301 m	49 m	219.2° wahr	N49° 24.797' E11° 01.135'
57	301 m	31 m	251.7° wahr	N49° 24.776' E11° 01.109'
58	301 m			N49° 24.771' E11° 01.084'